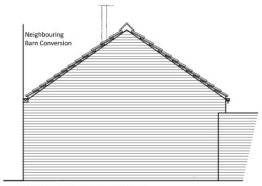

SOUTH ELEVATION, EXISTING
1:50 AT A1

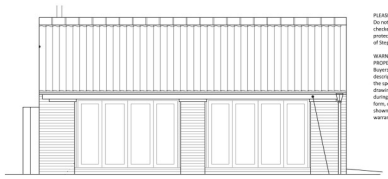

EAST ELEVATION, EXISTING
1:50 AT A1

PLEASE NOTE:
Do not scale any measurements from this drawing. All dimensions for fabrication must be checked on site. Any drawing discrepancies must be reported immediately. This drawing is protected by copyright and must not be copied or reproduced without the written consent of Stephen Heward

WARNING TO HOUSE-PURCHASERS
PROPERTY MISDESCRIPTIONS ACT 1991
Buyers are warned that this is a working drawing and is not intended to be treated as descriptive material describing, in relation to any particular property or development, any of the specified matters prescribed by order made under the above act. The contents of this drawing may be subject to change at any time and alterations and variations can occur during the progress of the work without revision of the drawing. Consequently the layout, form, content and dimensions of the finished construction may differ materially from those shown. Nor do the contents of this drawing constitute a contract, part of a contract or a warranty.

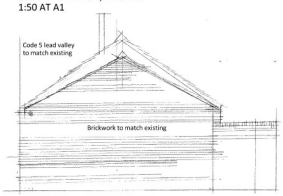

SOUTH ELEVATION, PROPOSED
1:50 AT A1

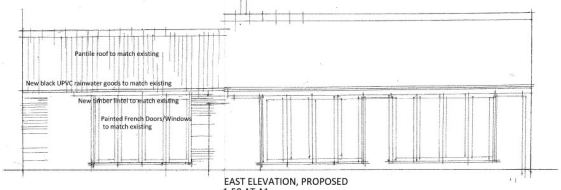

EAST ELEVATION, PROPOSED
1:50 AT A1

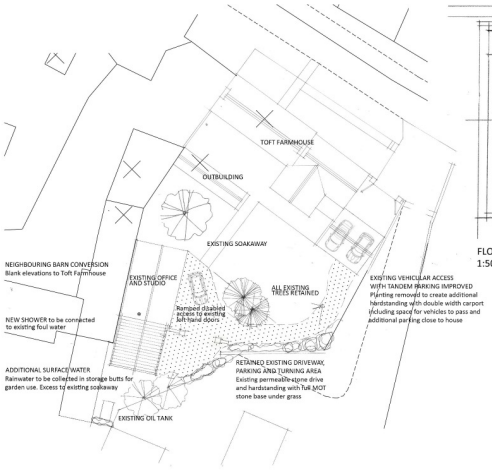

BLOCK PLAN 1:200 AT A1

NORTH

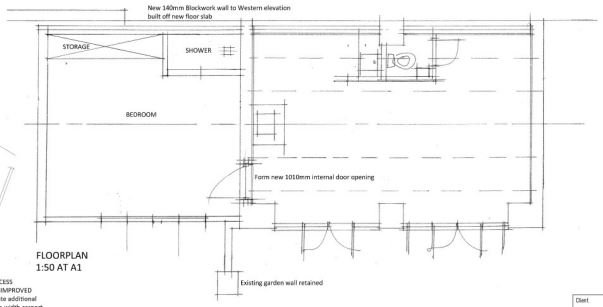

FLOORPLAN
1:50 AT A1

THIS COPY AND/OR MADE OF OR WITH THE AUTHORITY OF STEPHEN HEWARD IS COMMISSIONED PURSUANT TO SECTION 97 OF THE COPYRIGHT DESIGNS AND PATENTS ACT 1988. UNLESS THAT ACT PROVIDES A RELEVANT EXCEPTION TO COPYRIGHT - THE COPY MUST NOT BE COPIED WITHOUT THE PRIOR PERMISSION OF THE COPYRIGHT OWNER.

Revision A: 2nd August 2020
Annotation added for surface and foul water drainage.
Existing drive and turning area defined and shaded.
Proposed Car Port added.

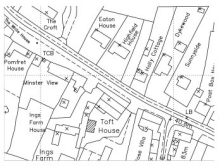

NORTH

LOCATION PLAN 1:1250 AT A1

Client	MS H HEWARD		
Project	TOFT FARMHOUSE, WEST LILLING, YORK YO60 6RP		
Drawing	GRANNY ANNEX/OFFICE : EXISTING AND PROPOSED PLANS, ELEVATIONS AND LOCATION		
Date	MAY 2020	Drawn	SH
Scale	VARIOUS	Rev.	A
Status	FOR PLANNING		
Dwg. No.	LILLING GRANNY ANNEX/OFFICE 01		